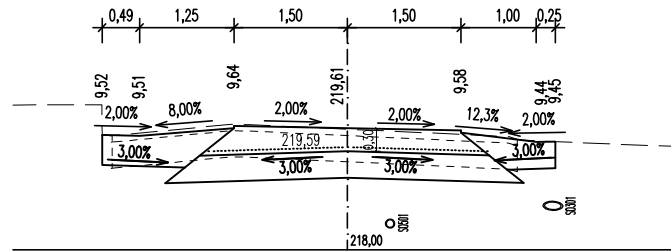


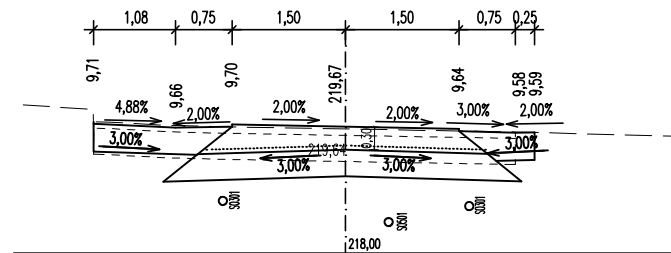
V1

PR: 1 - 10

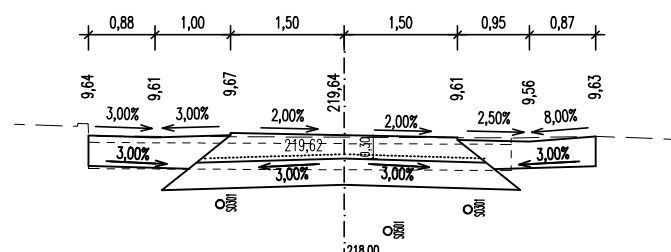
PR: 1
km 0,003 83



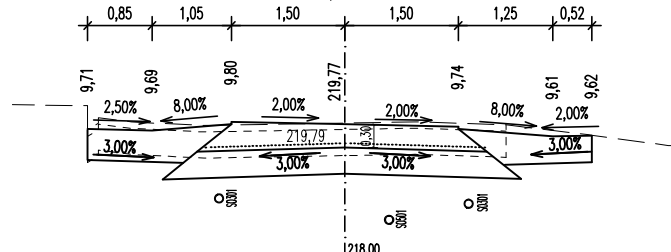
PR: 2
km 0,012 30



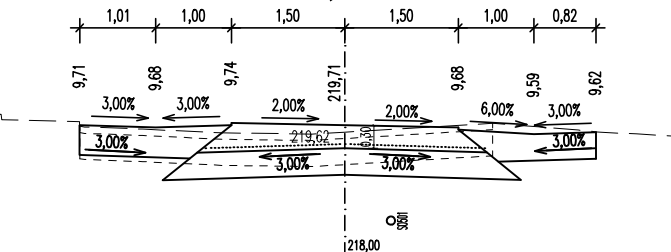
PR: 3
km 0,020 98



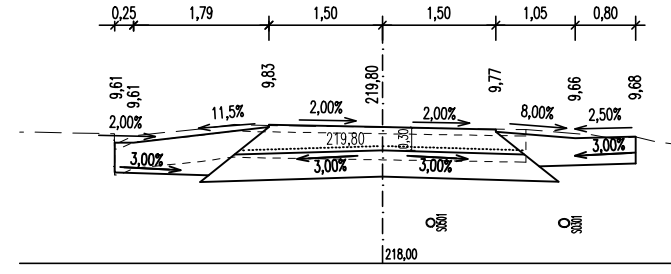
PR: 4
km 0,032 27



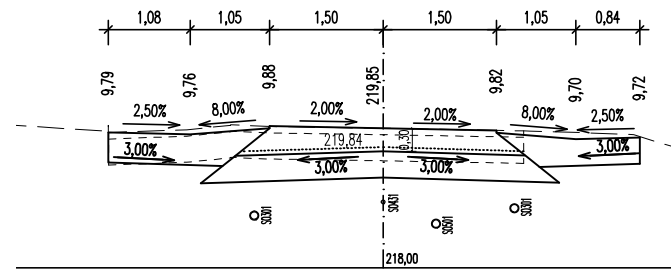
PR: 5
km 0,045 03



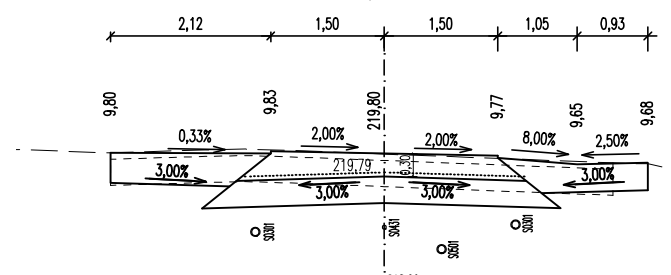
PR: 6
km 0,053 70



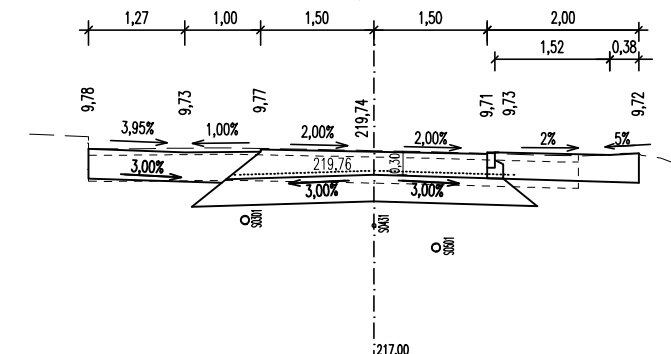
PR: 7
km 0,068 38



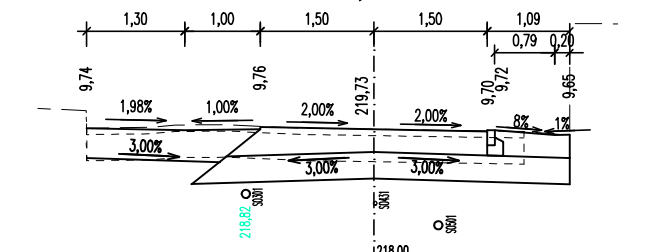
PR: 8
km 0,082 47



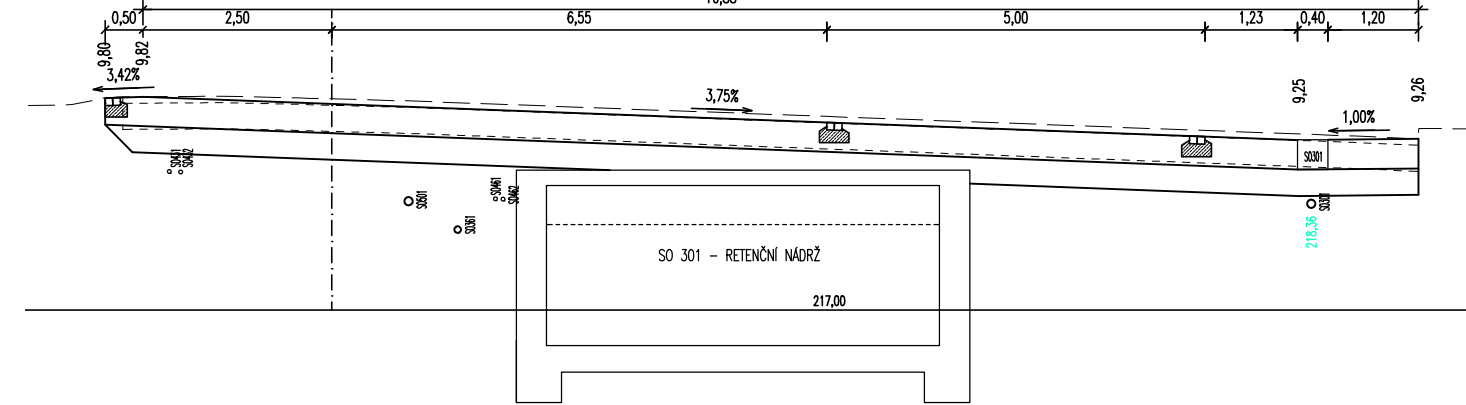
PR: 9a
km 0,097 80



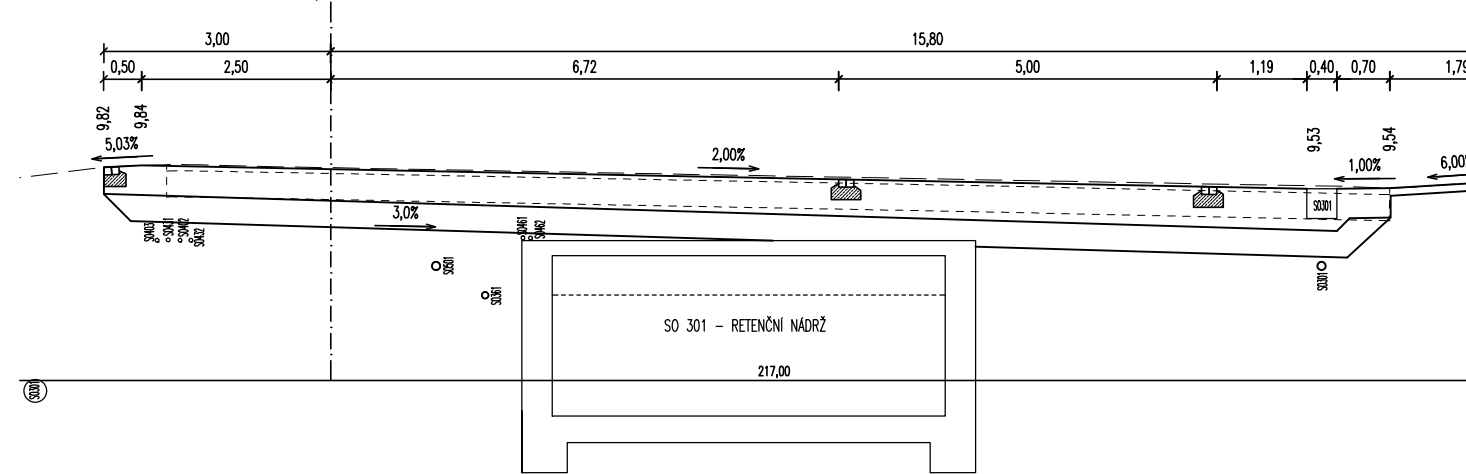
PR: 9b
km 0,105 00



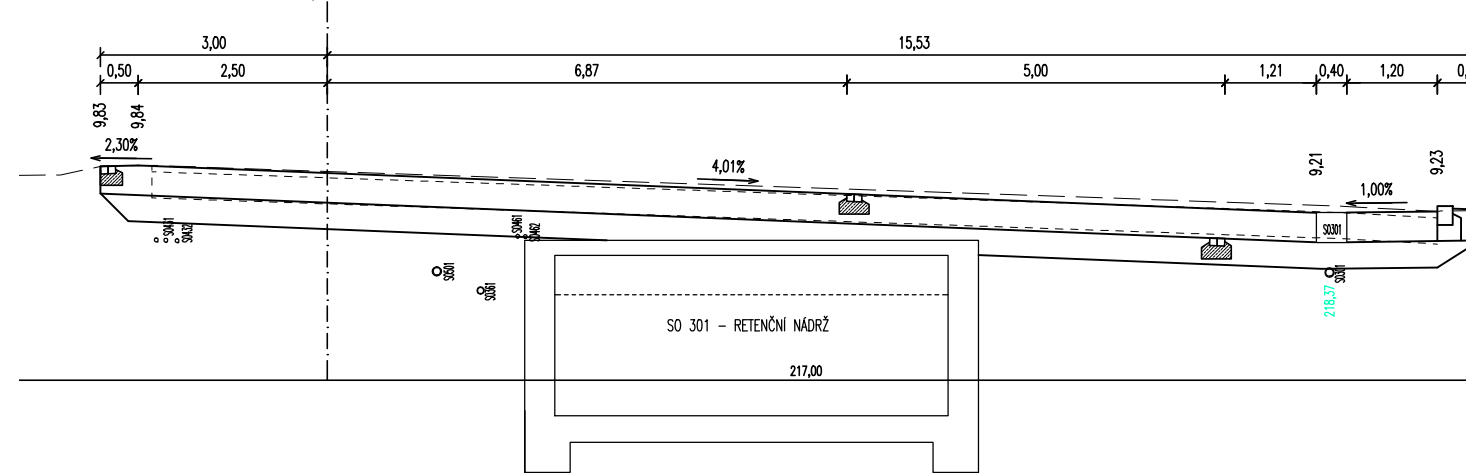
PR: 9c
km 0,130 00



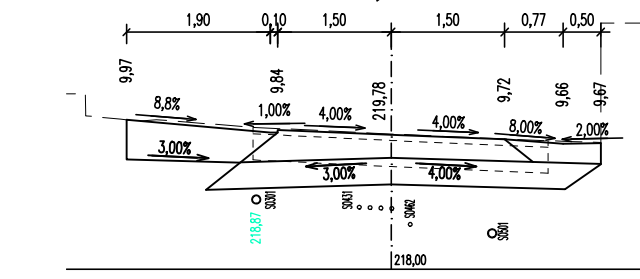
PR: 9d
km 0,150 00



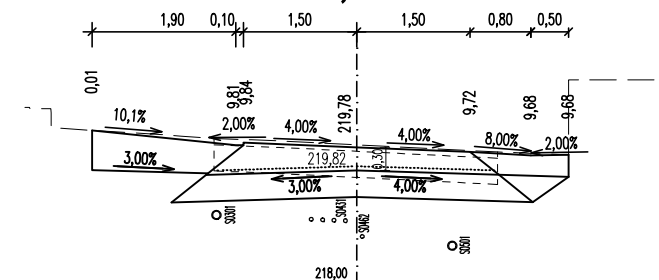
PR: 9e
km 0,170 00



PR: 9f
km 0,190 00

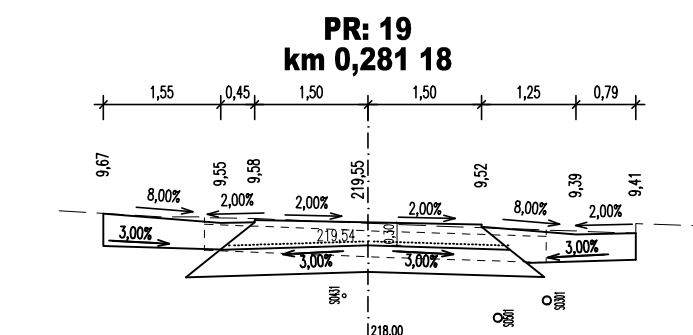
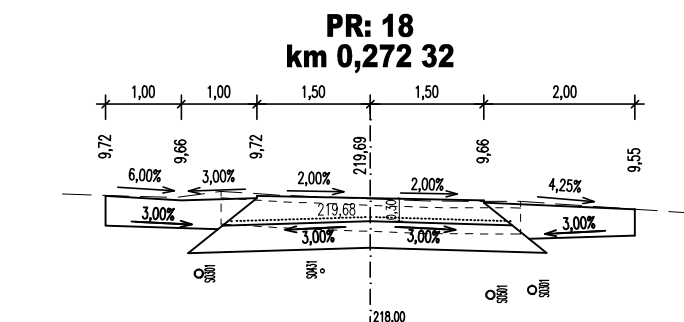
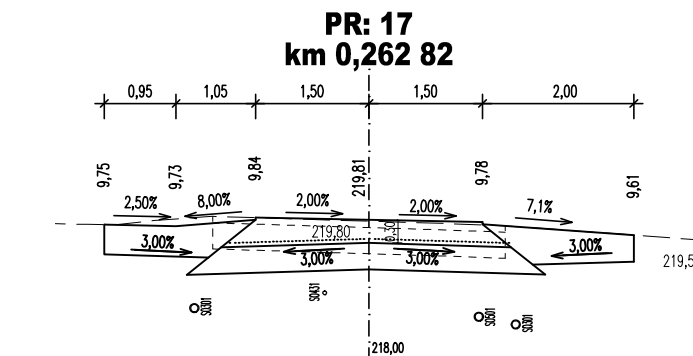
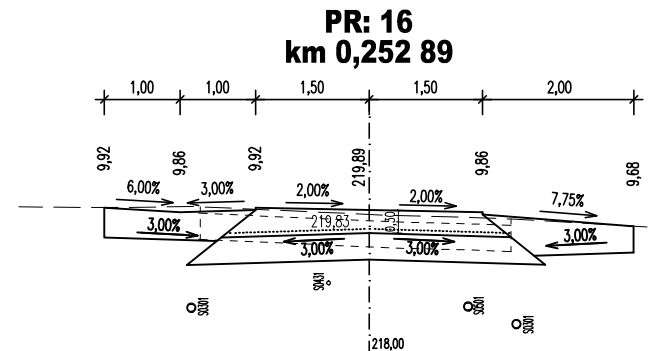
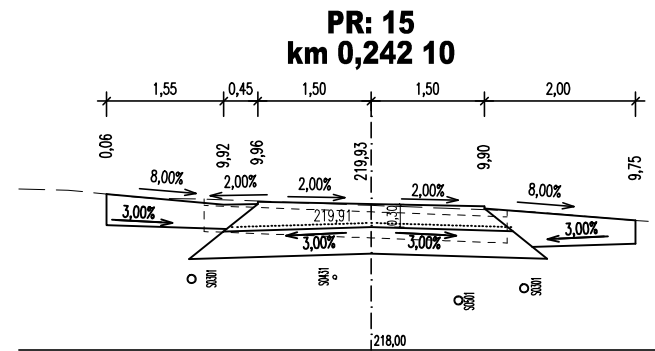
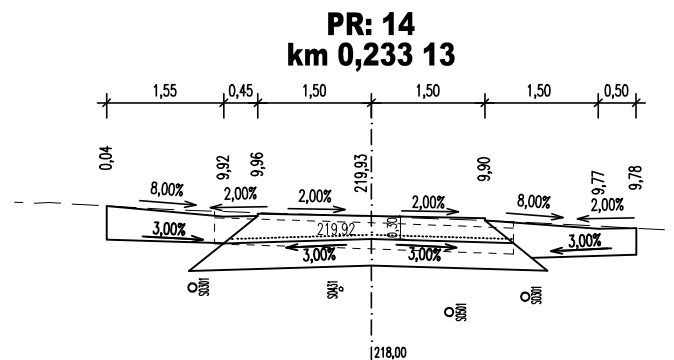
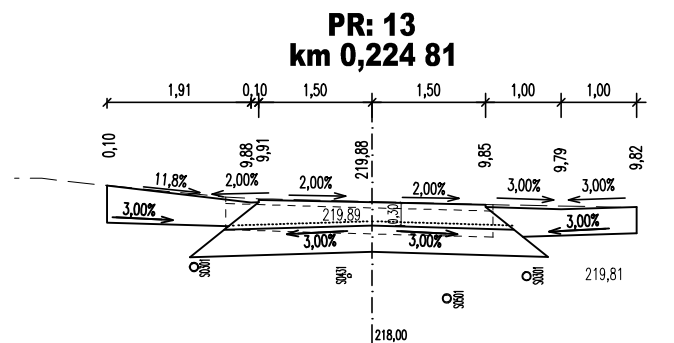
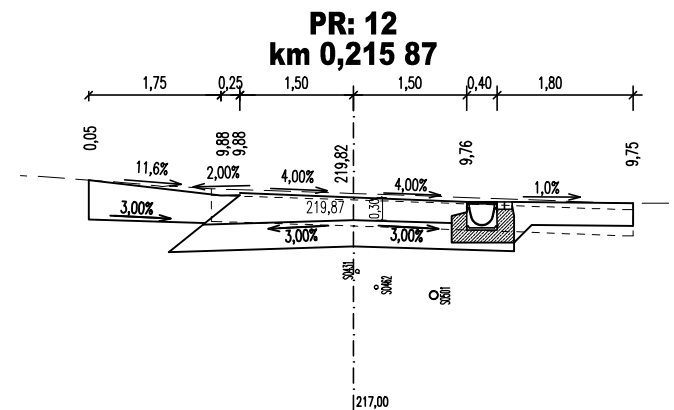
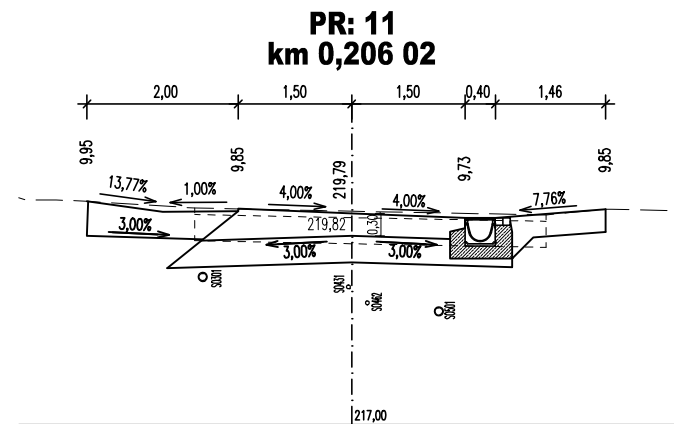


PR: 10
km 0,196 18



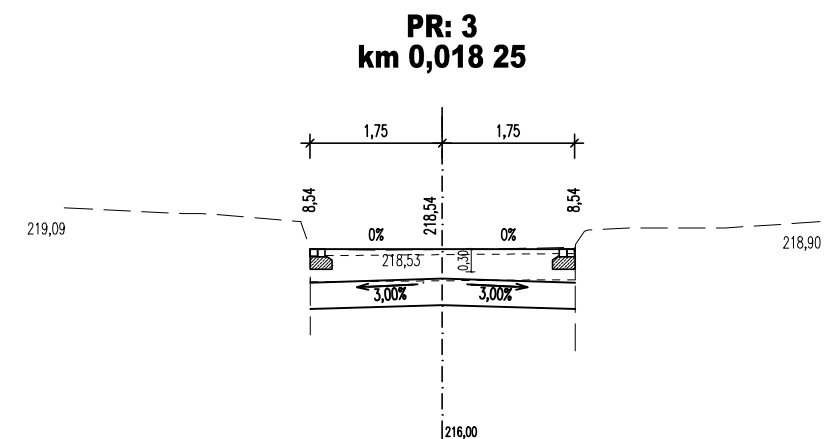
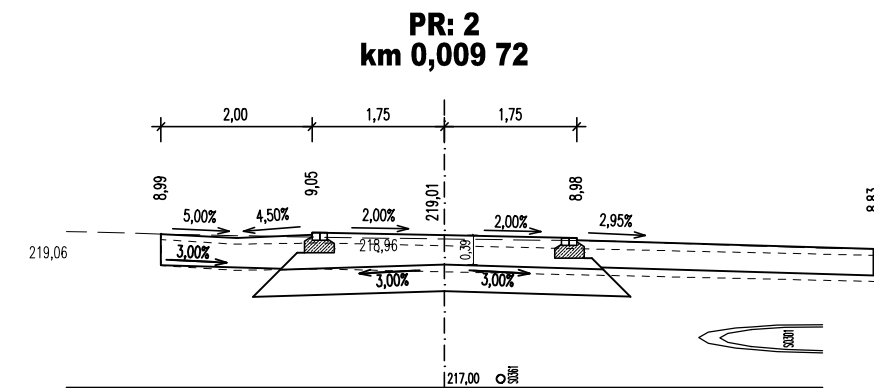
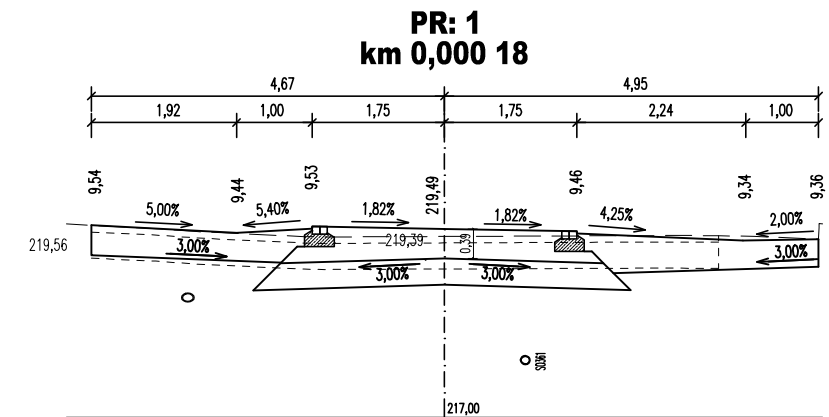
V1

PR: 11 - 19



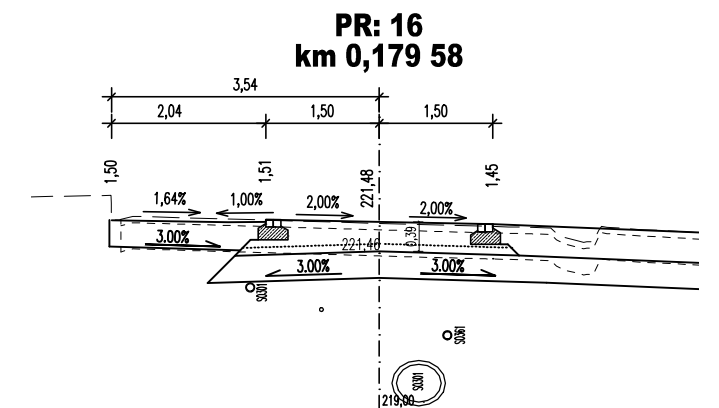
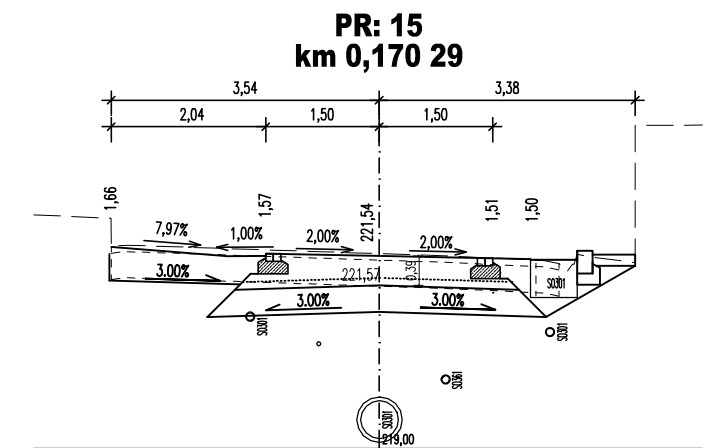
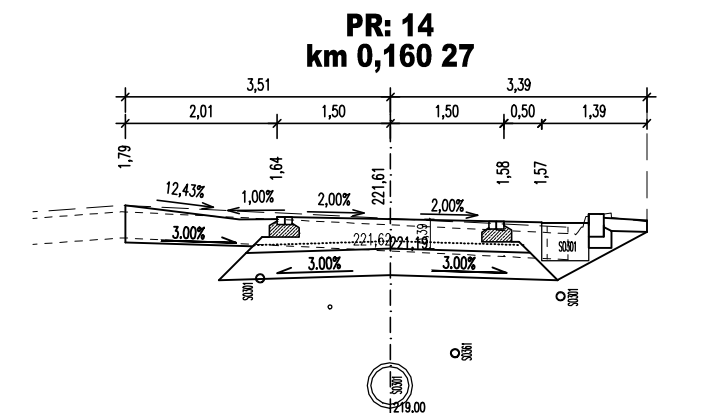
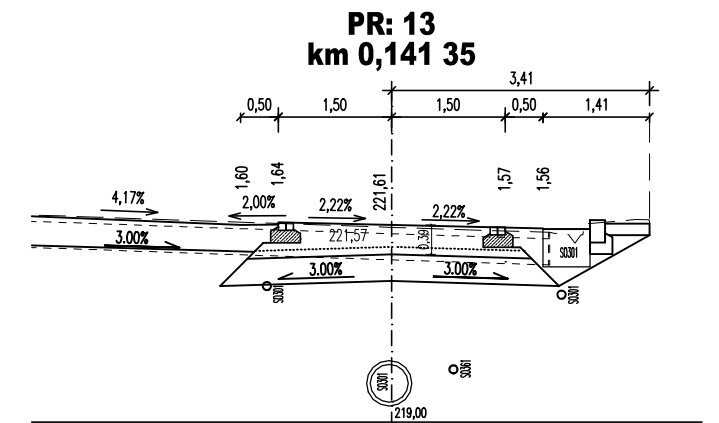
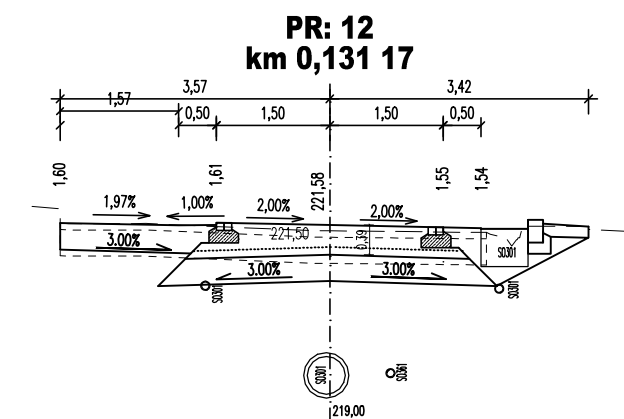
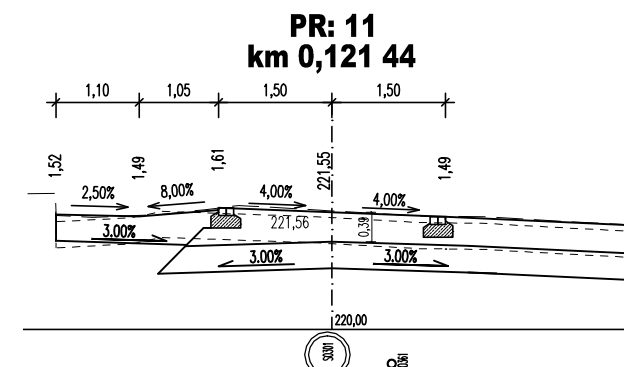
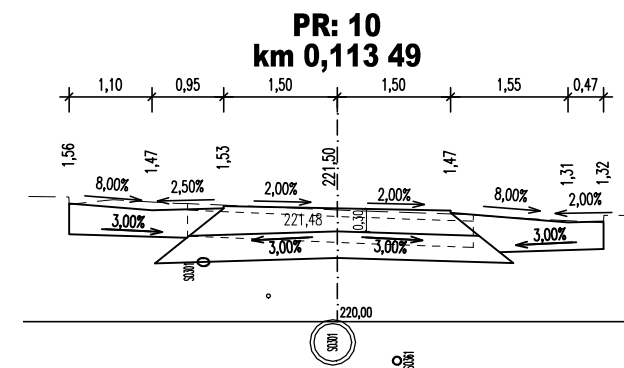
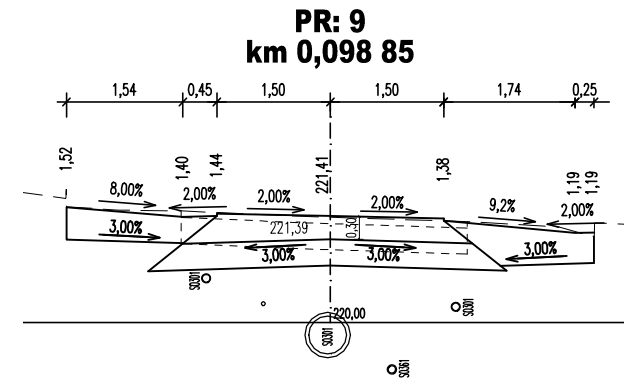
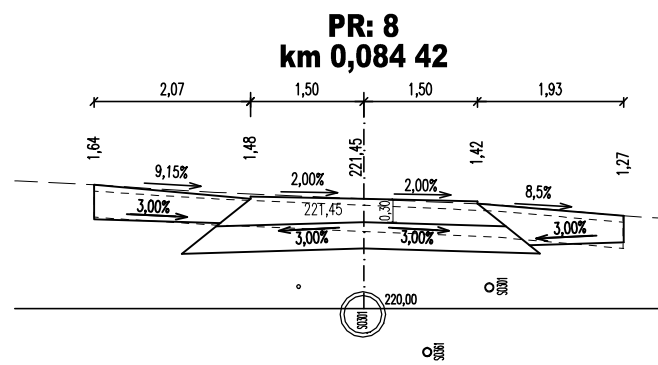
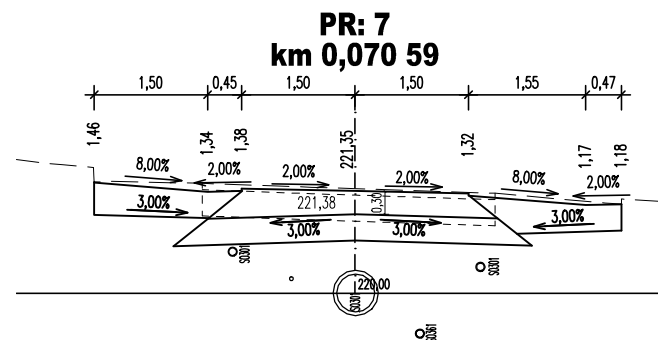
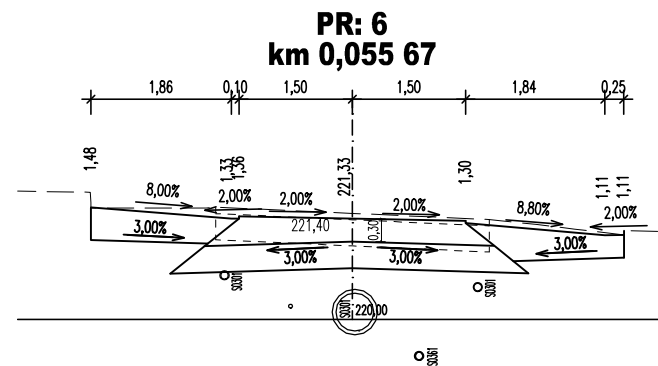
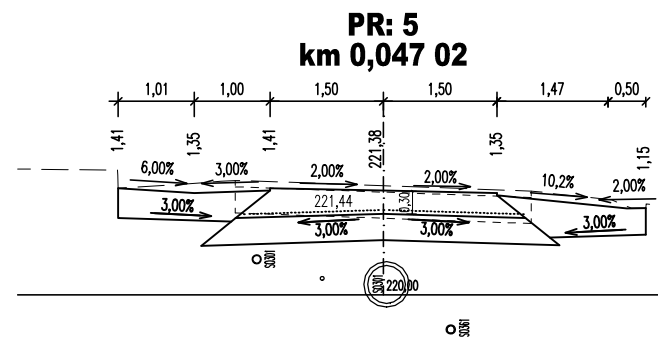
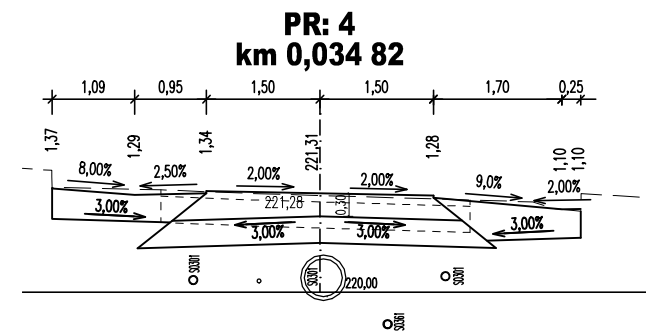
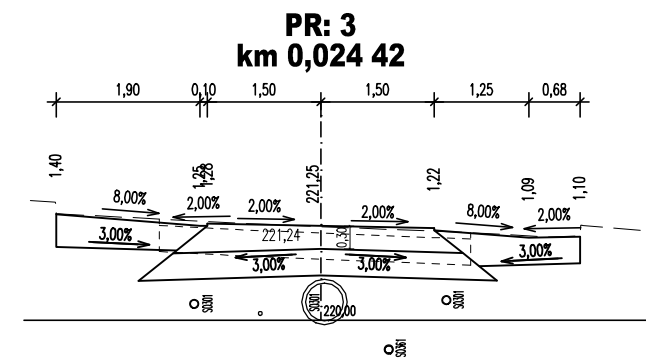
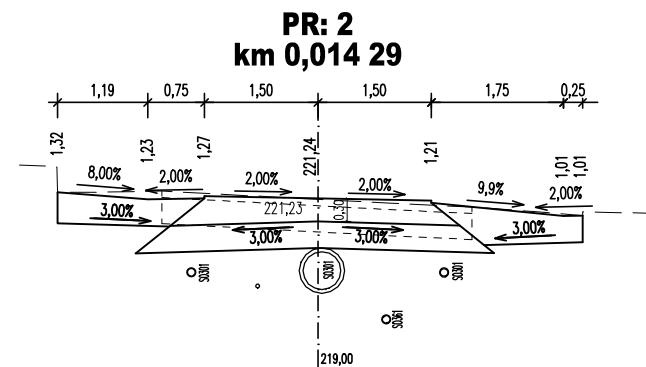
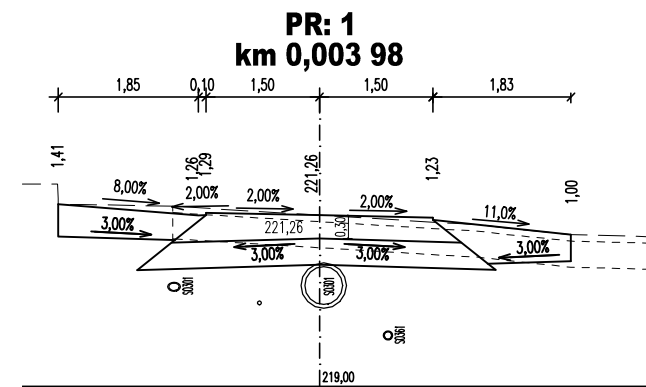
V1a

PR: 1 - 3



V2

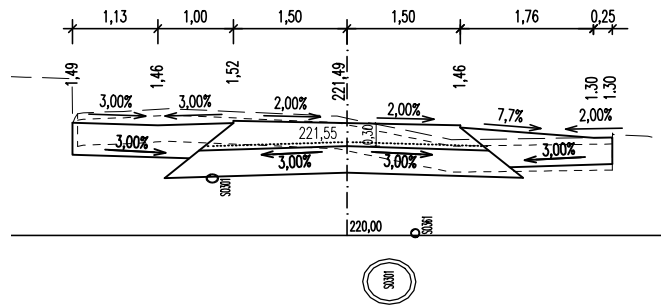
PR: 1 - 16



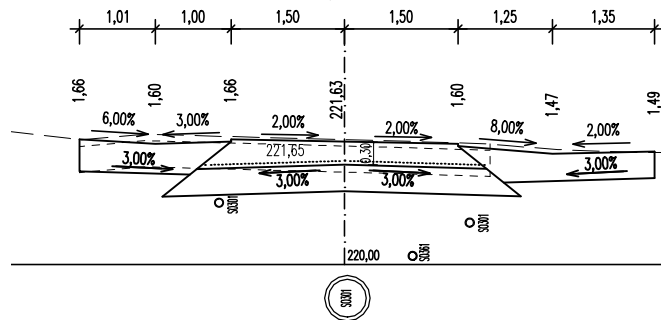
V2

PR: 17 - 27

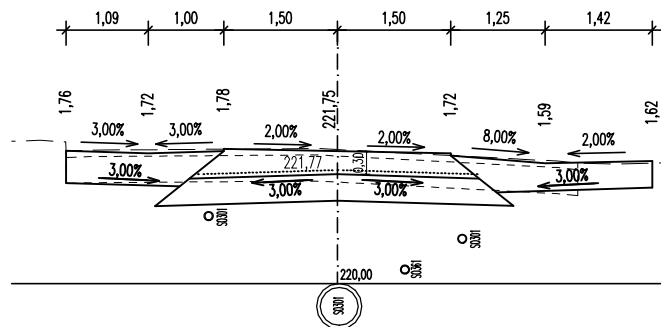
PR: 17
km 0,187 45



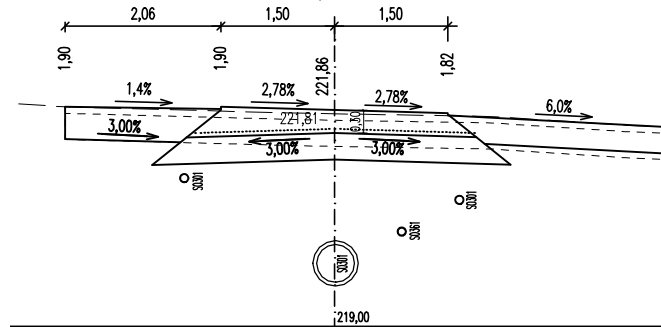
PR: 18
km 0,198 23



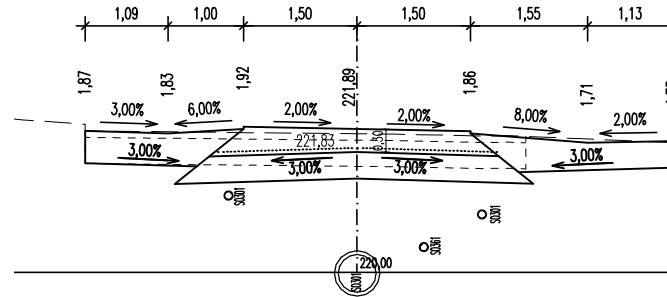
PR: 19
km 0,208 02



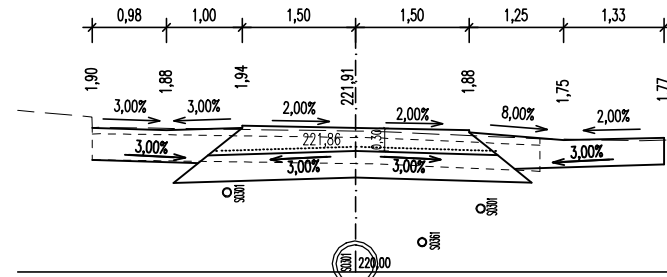
PR: 20
km 0,216 64



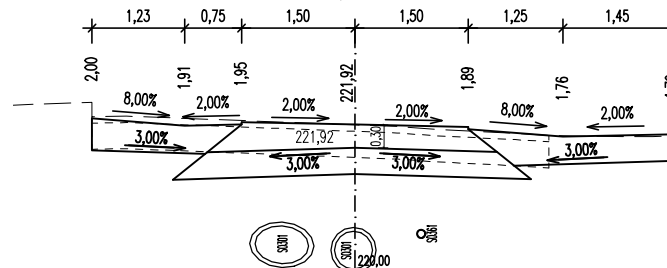
PR: 21
km 0,226 78



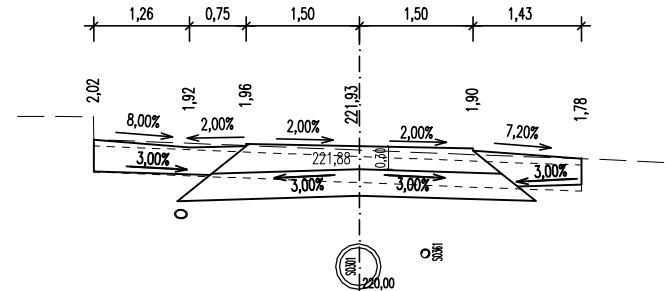
PR: 22
km 0,235 14



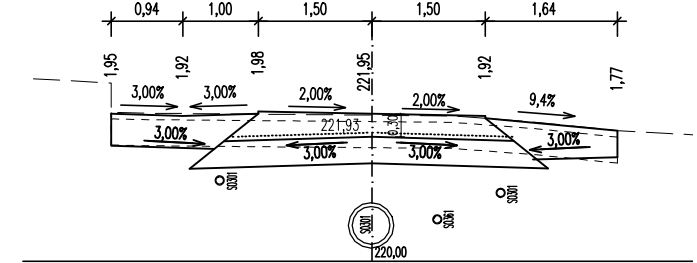
PR: 23
km 0,245 53



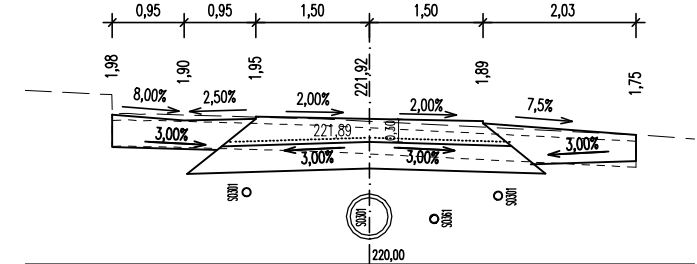
PR: 24
km 0,253 63



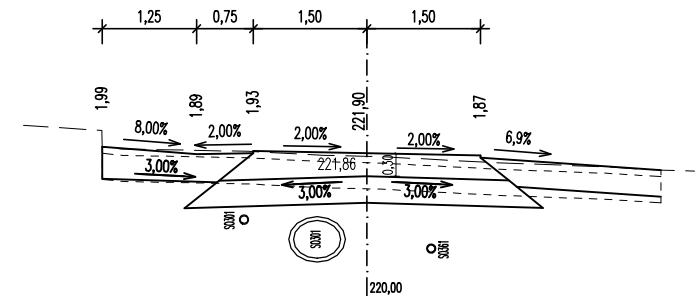
PR: 25
km 0,267 05



PR: 26
km 0,282 44

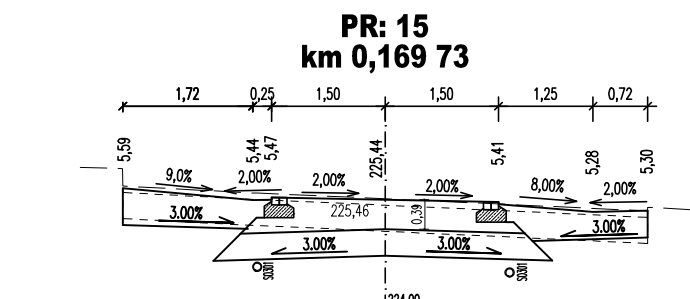
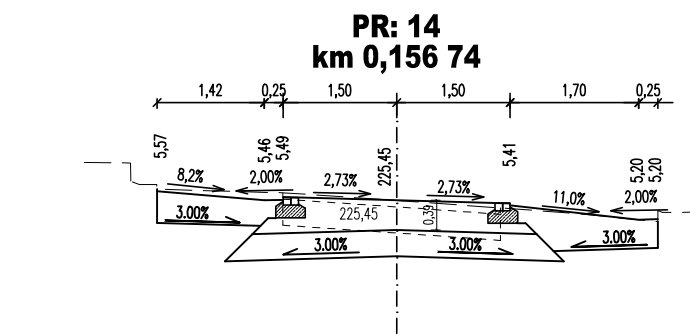
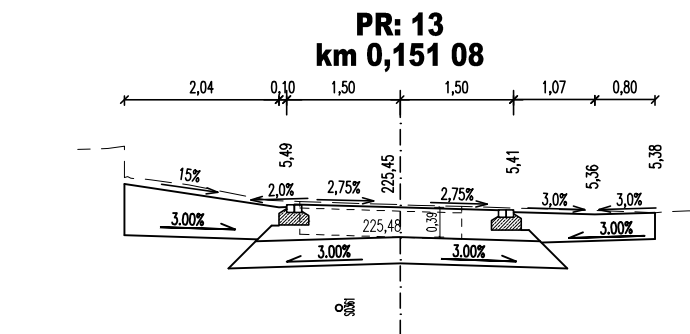
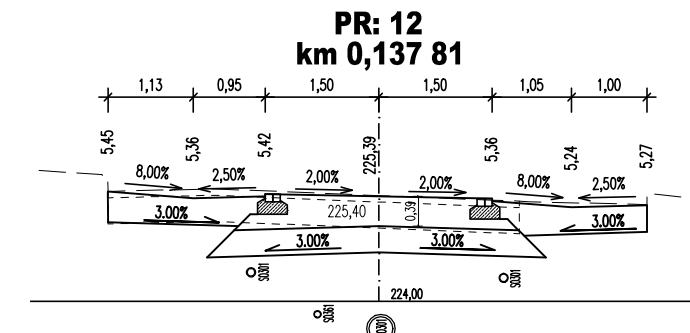
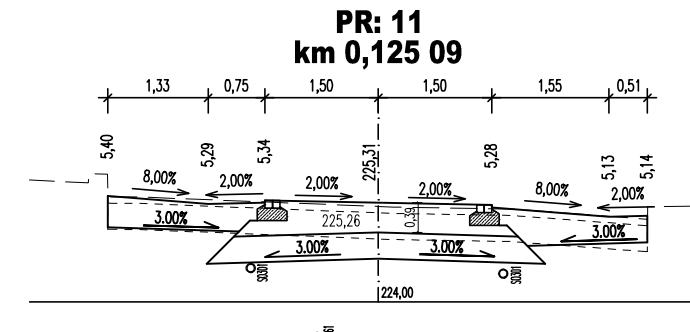
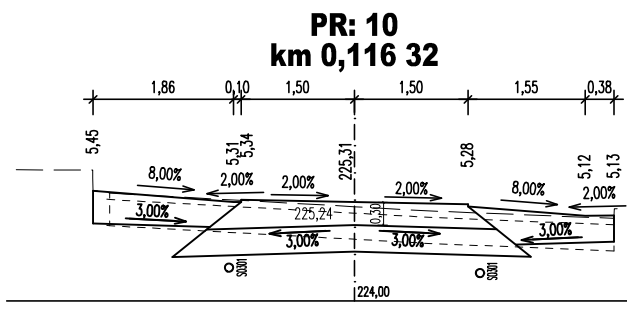
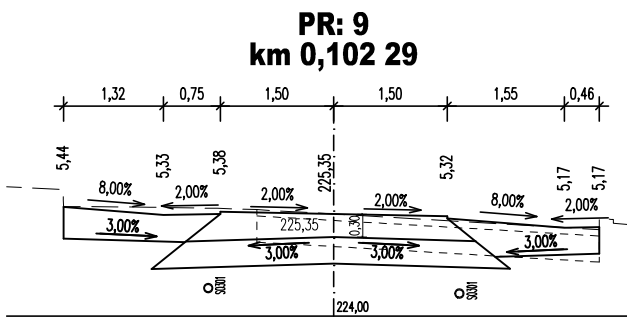
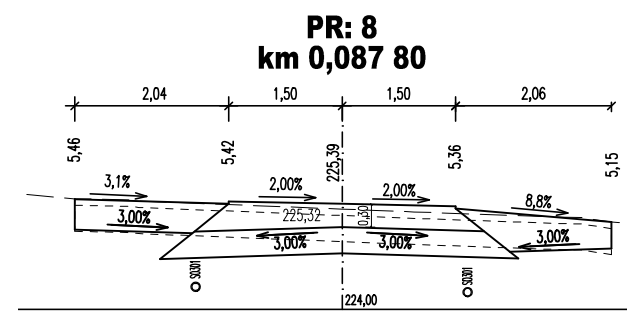
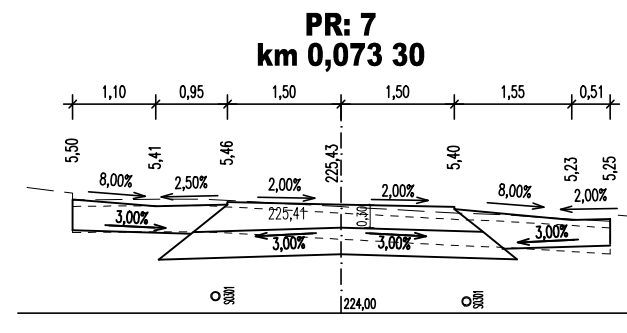
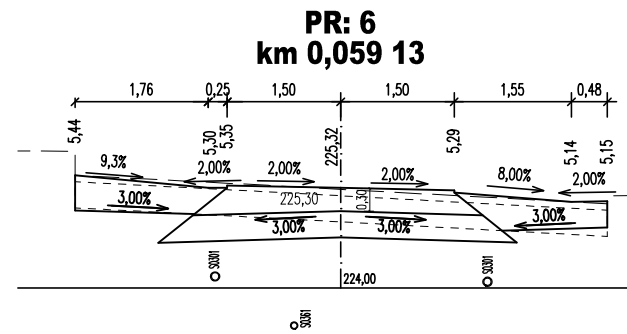
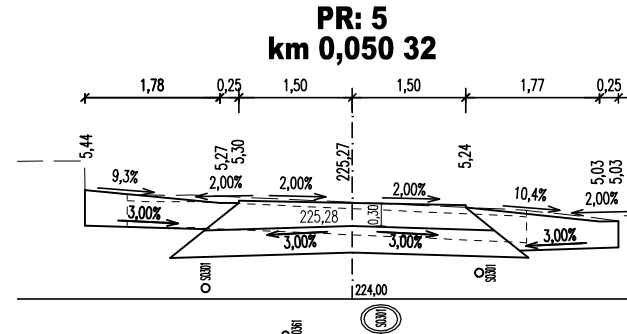
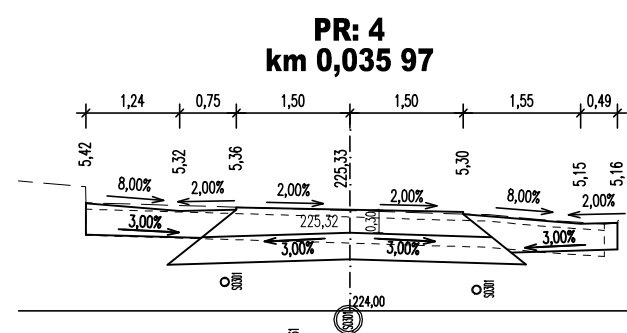
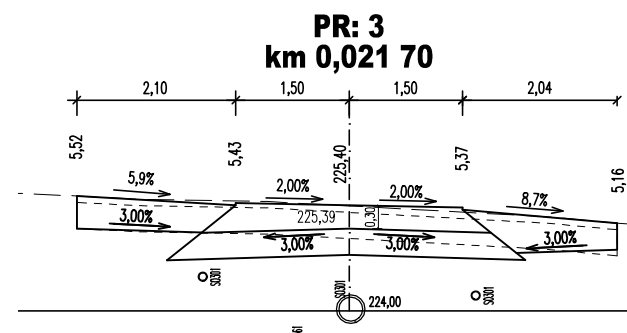
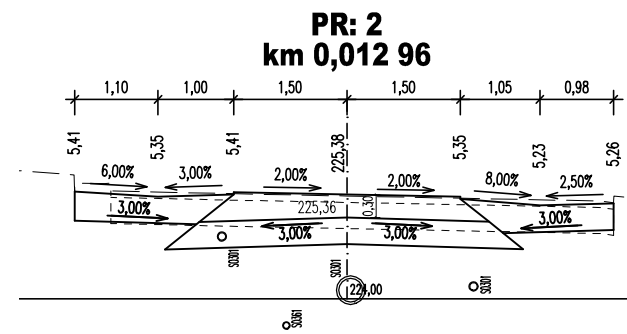
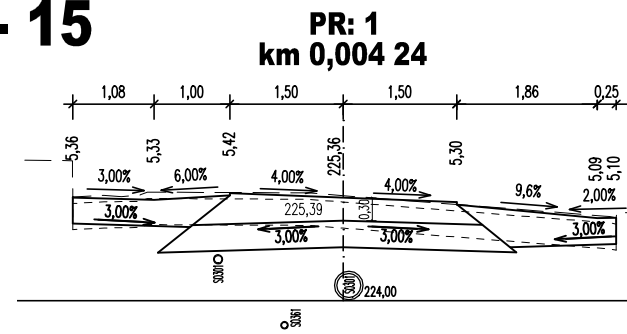


PR: 27
km 0,296 51



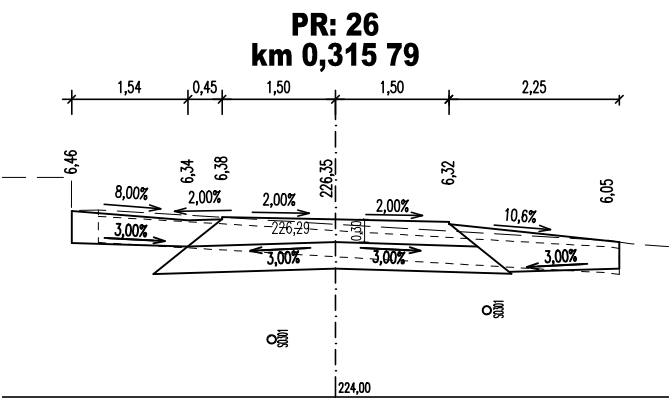
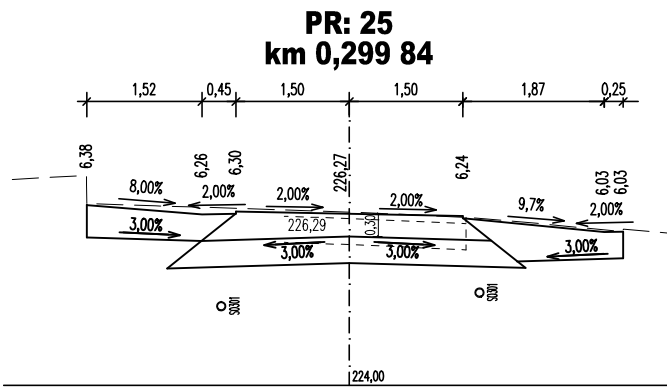
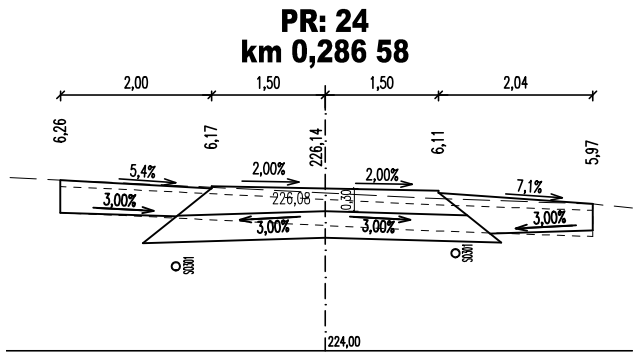
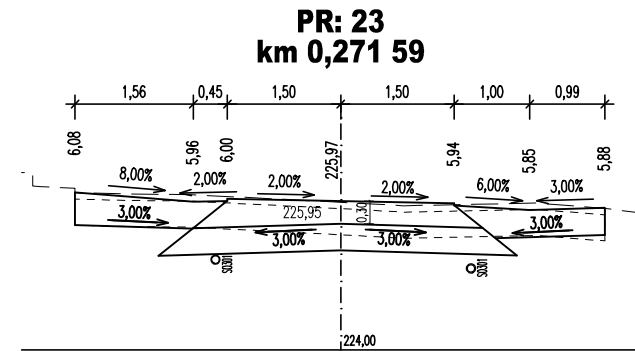
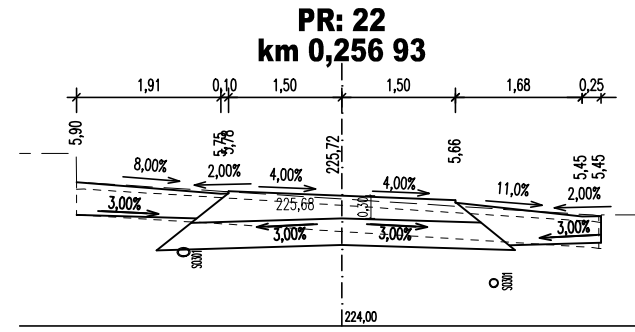
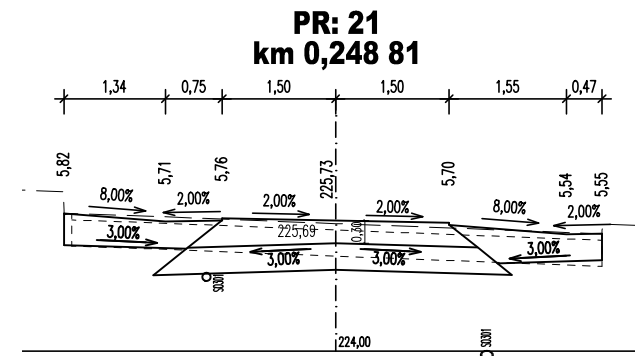
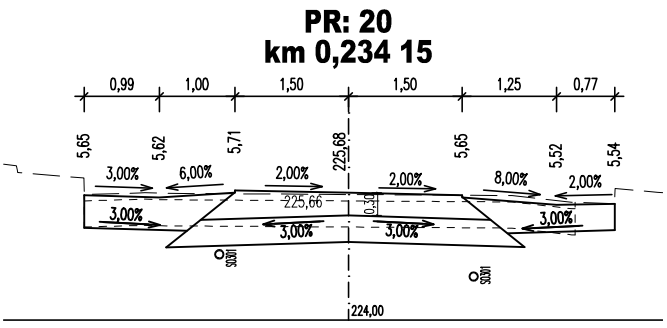
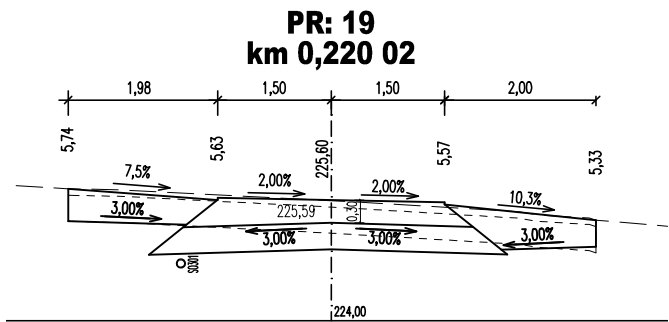
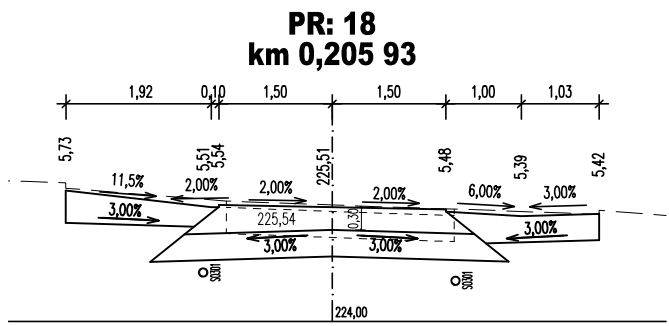
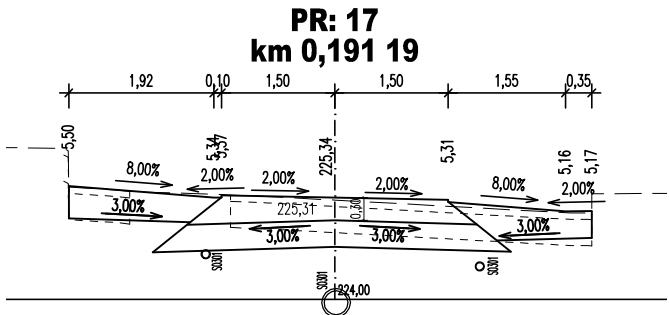
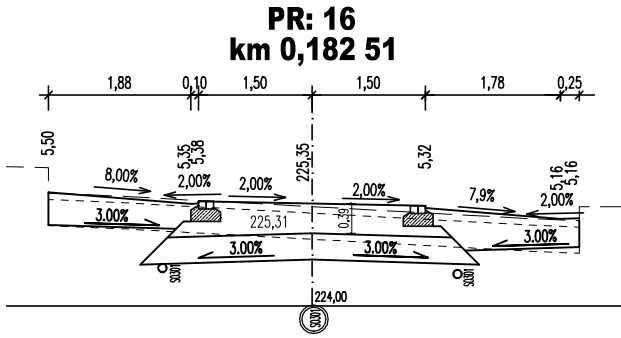
V3

PR: 1 - 15

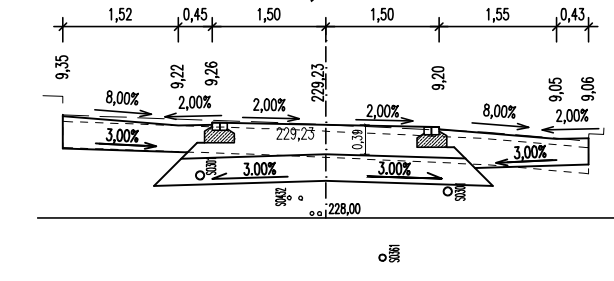


V3

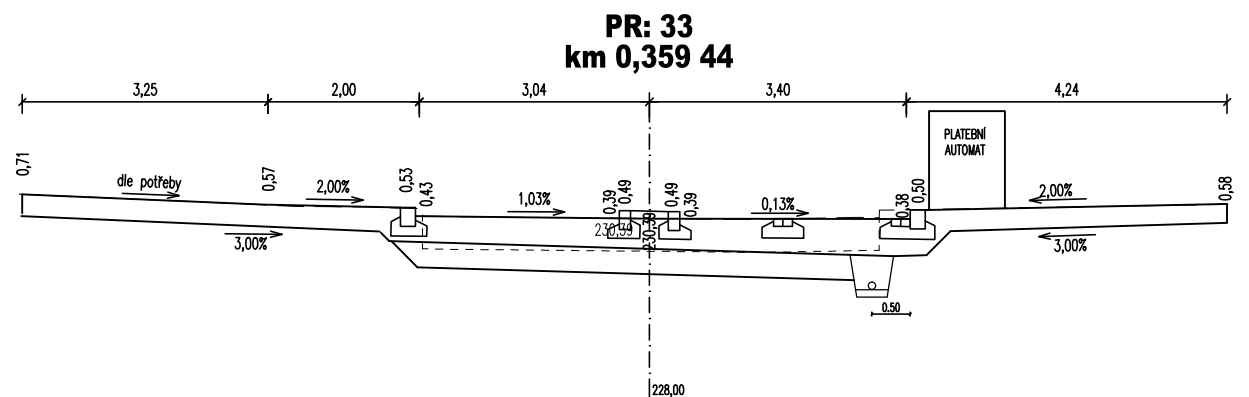
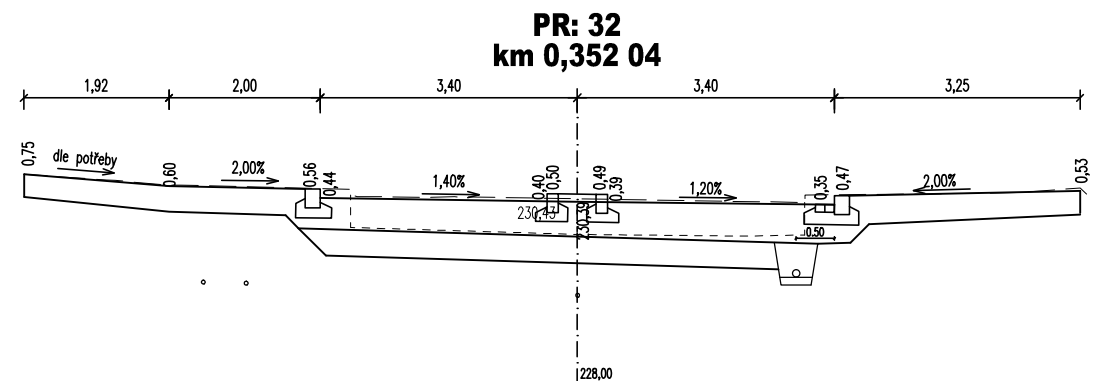
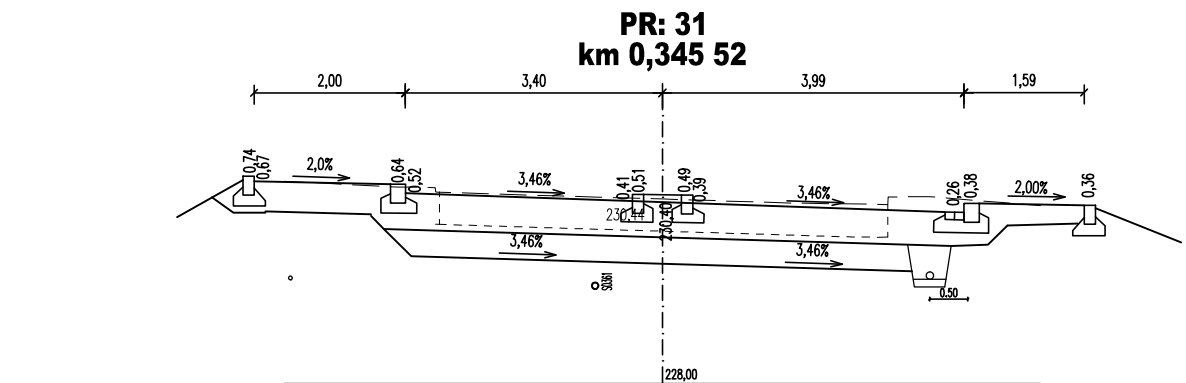
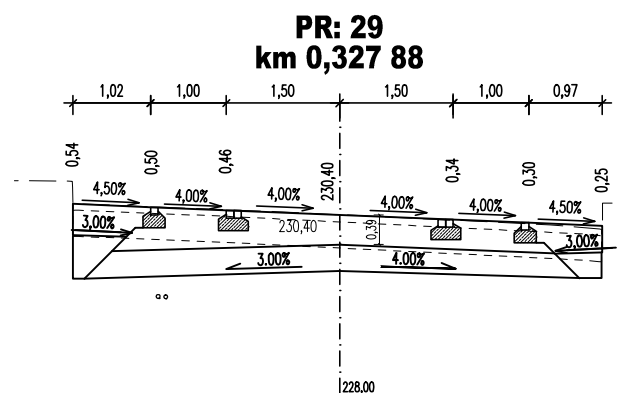
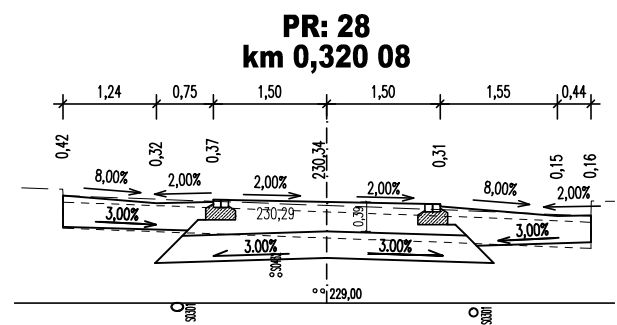
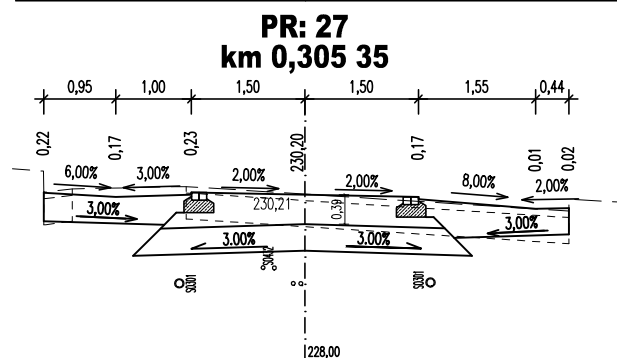
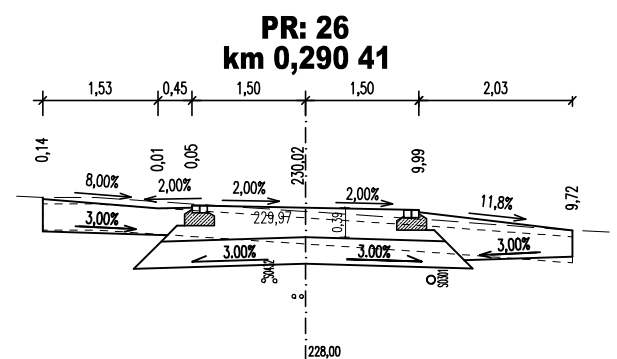
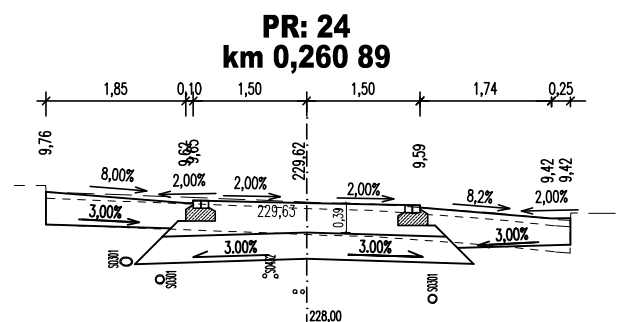
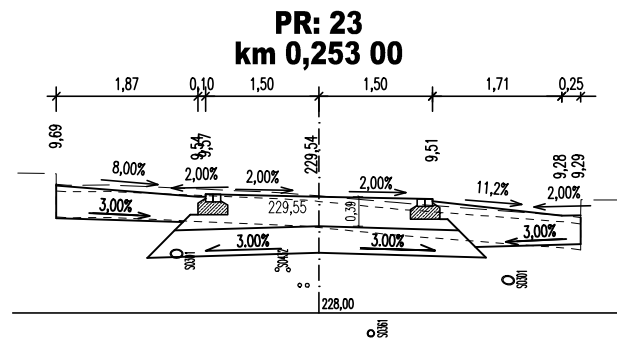
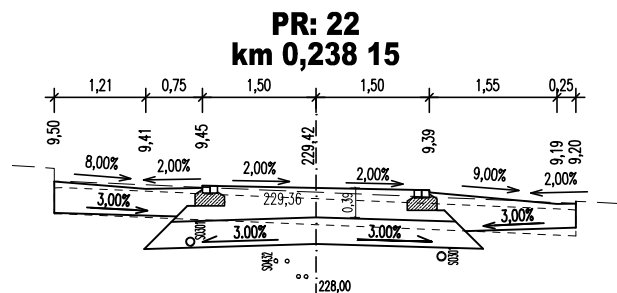
PR: 16 - 26



PR: 1 - 20 **PR: 1**
km 0,004 25

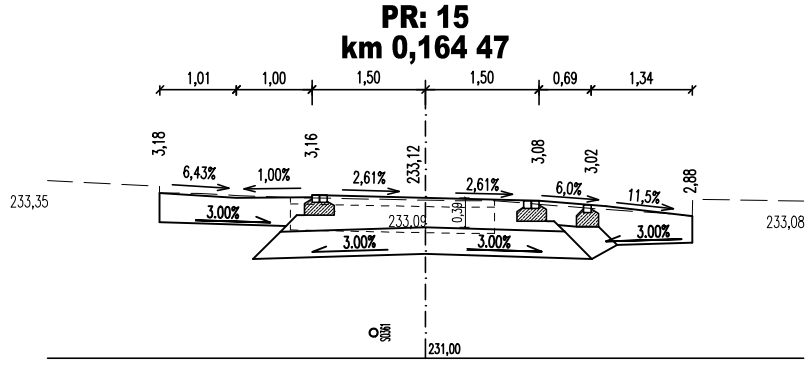
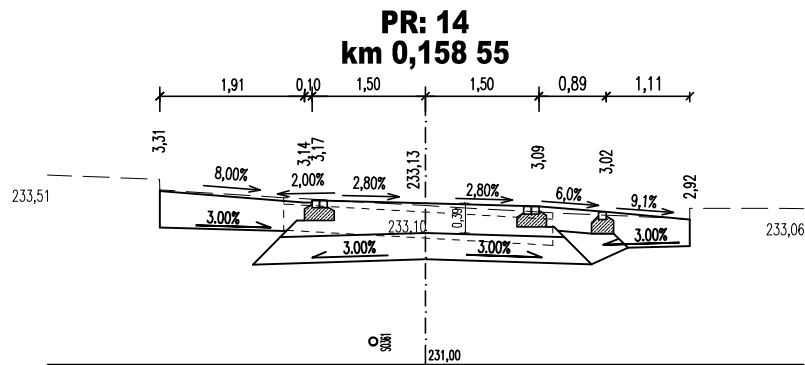
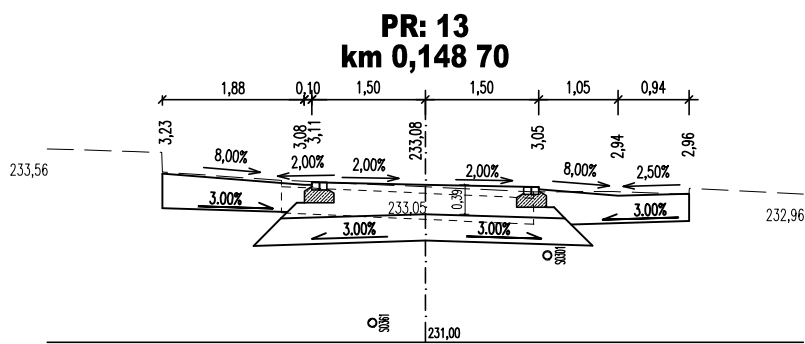
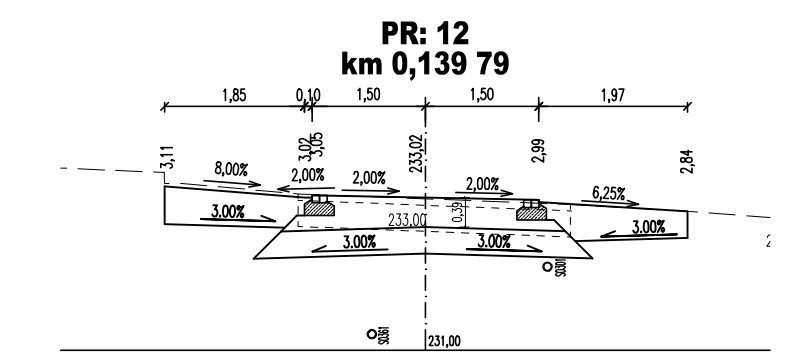
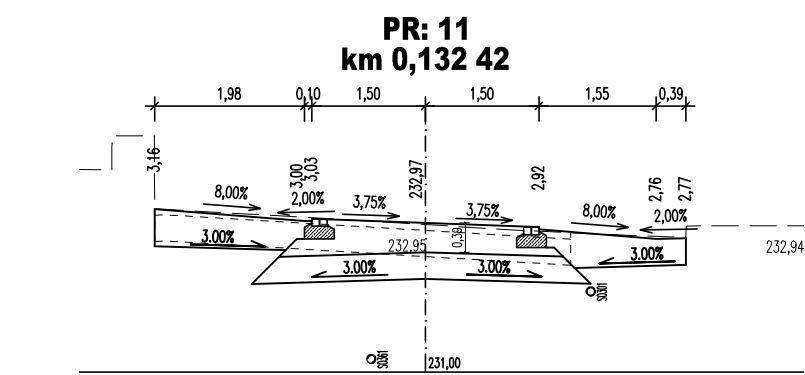
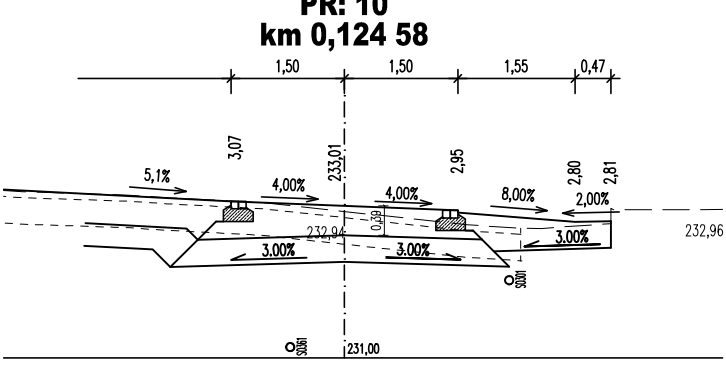
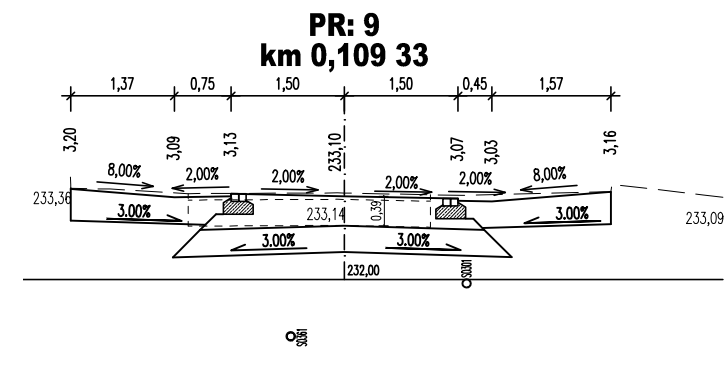
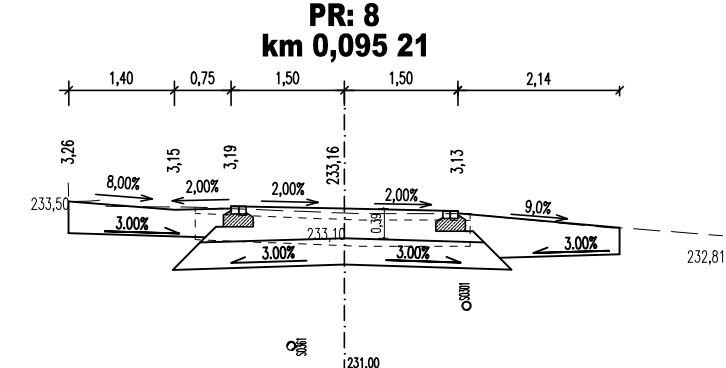
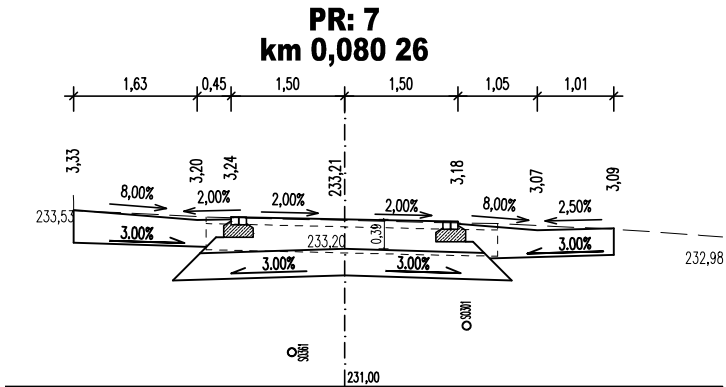
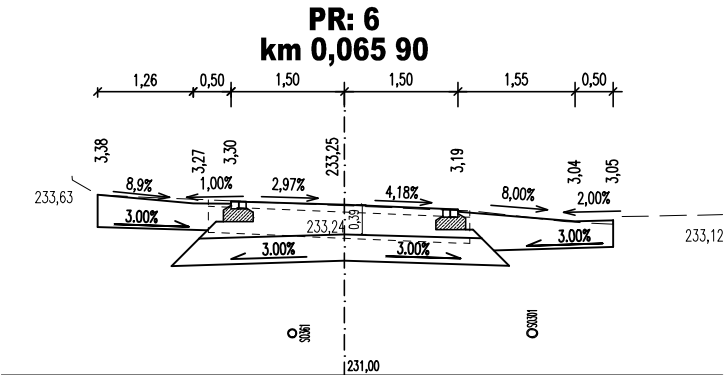
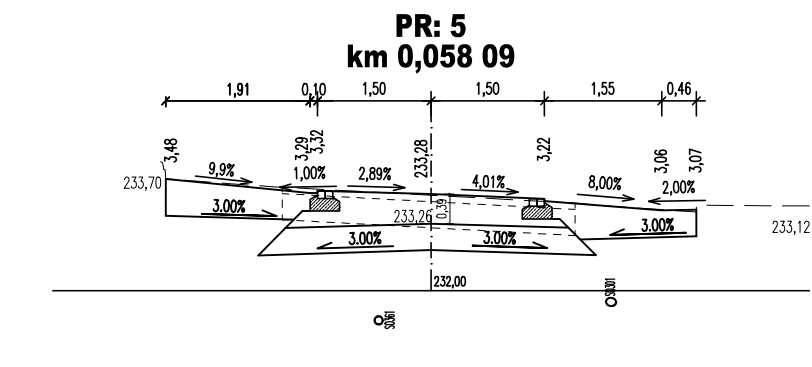
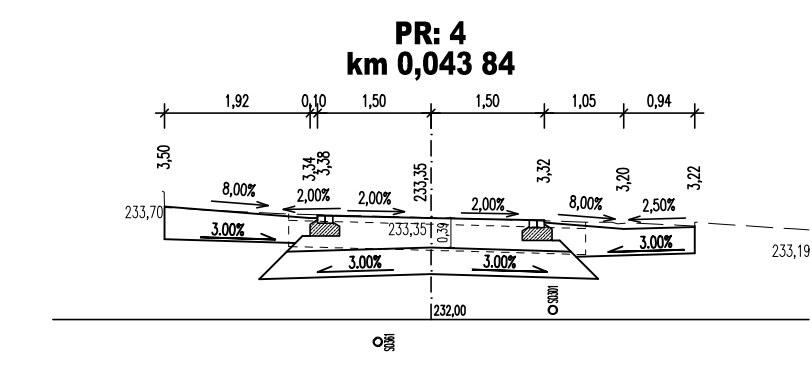
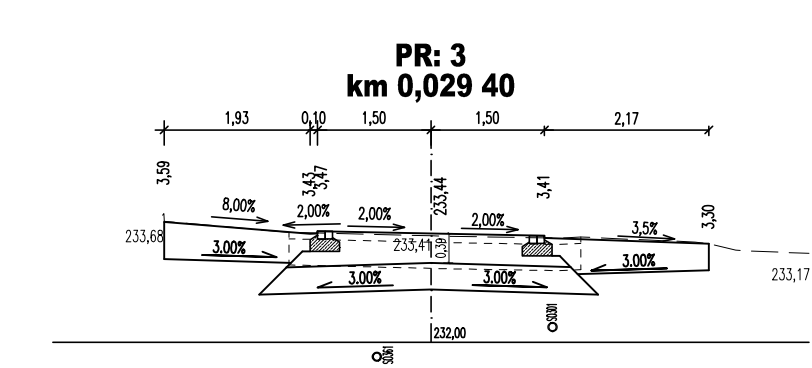
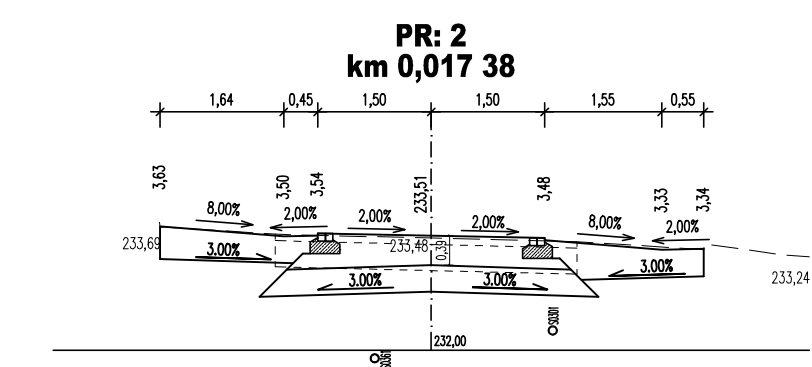
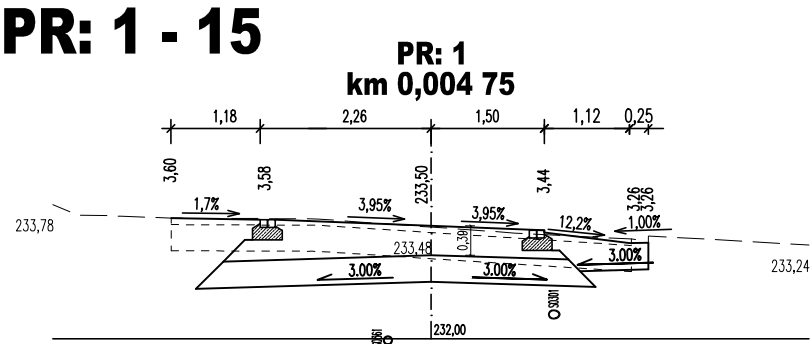


PR: 21 - 33 PR: 21
km 0,223 96



V5

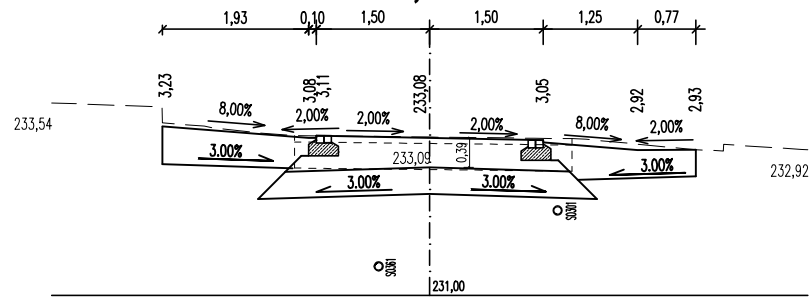
PR: 1 - 15



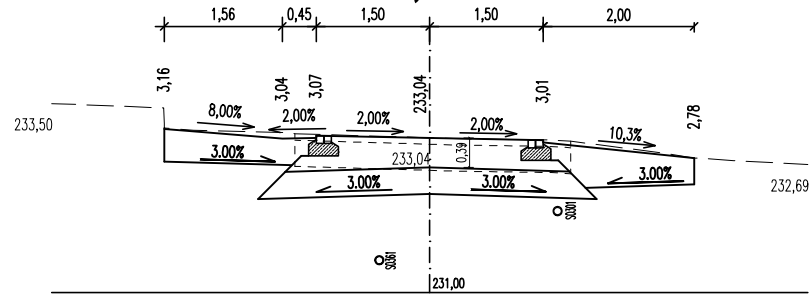
V5

PR: 16 - 34

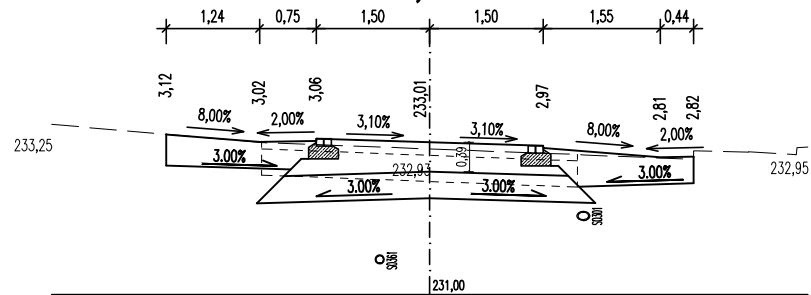
PR: 16
km 0,173 85



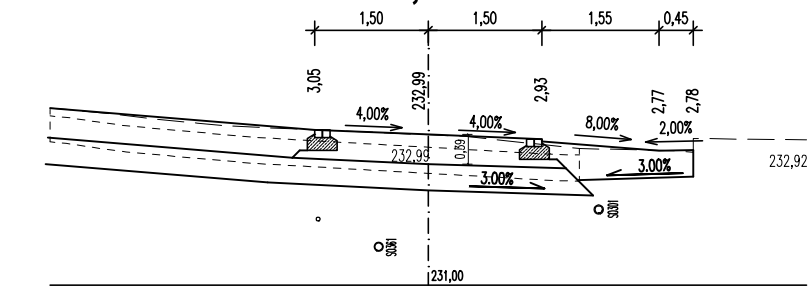
PR: 17
km 0,182 87



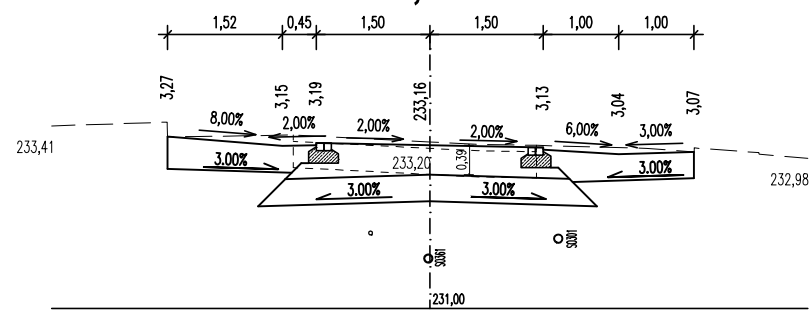
PR: 18
km 0,190 21



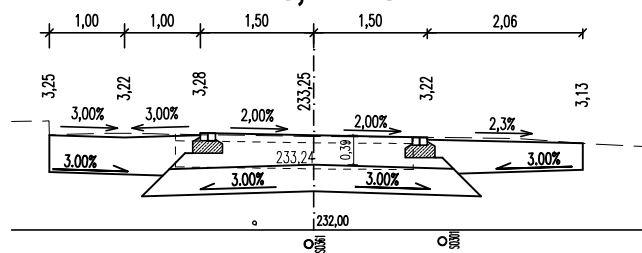
PR: 19
km 0,198 47



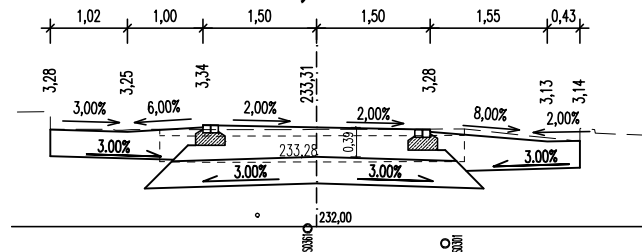
PR: 20
km 0,213 42



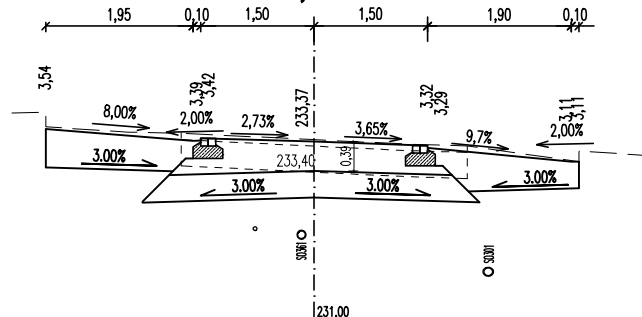
PR: 21
km 0,227 45



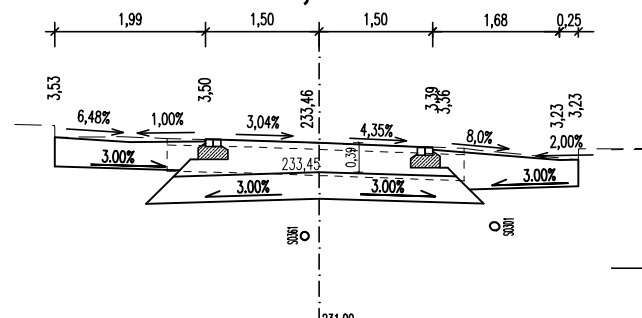
PR: 22
km 0,242 14



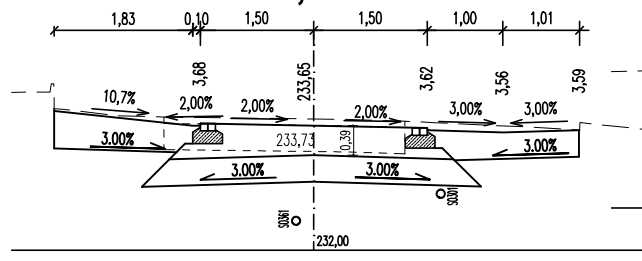
PR: 23
km 0,256 91



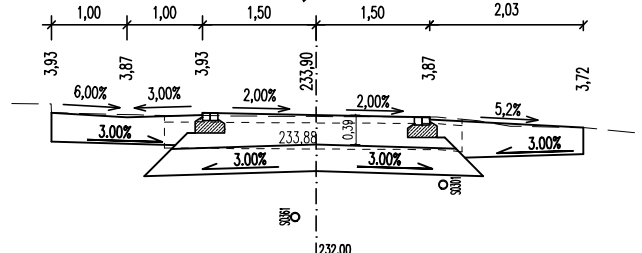
PR: 24
km 0,264 28



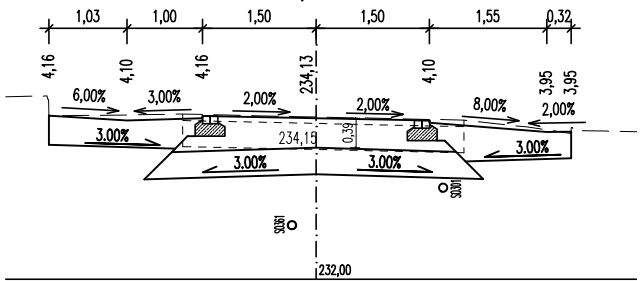
PR: 25
km 0,279 45



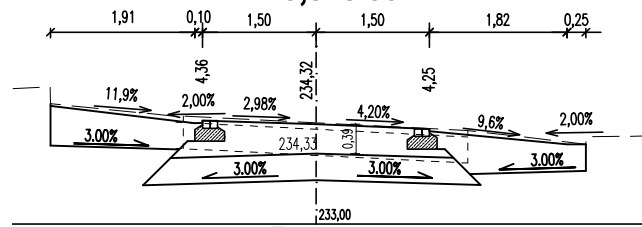
PR: 26
km 0,294 21



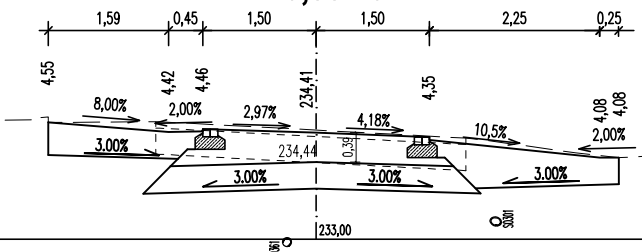
PR: 27
km 0,308 97



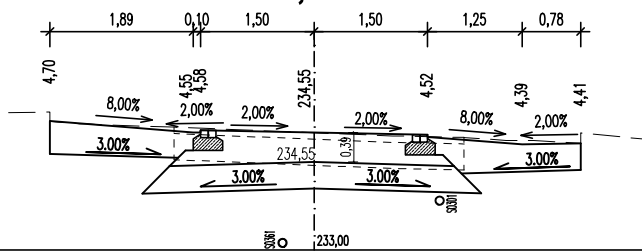
PR: 28
km 0,323 99



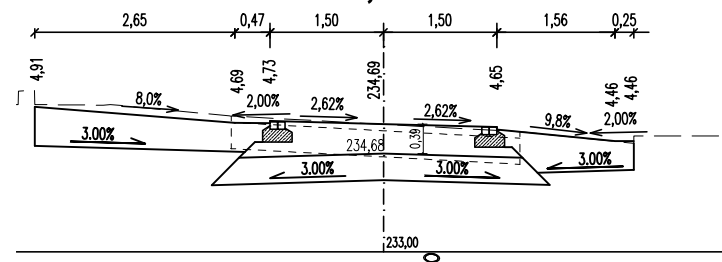
PR: 29
km 0,331 61



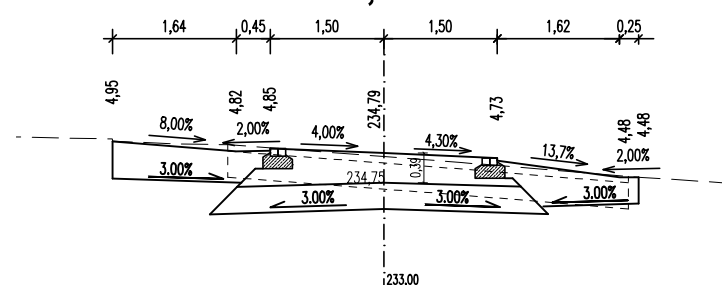
PR: 30
km 0,343 16



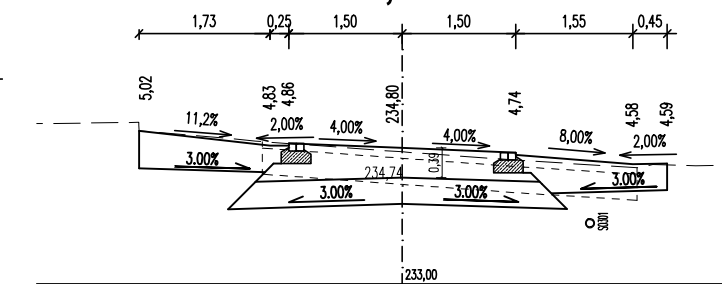
PR: 31
km 0,354 74



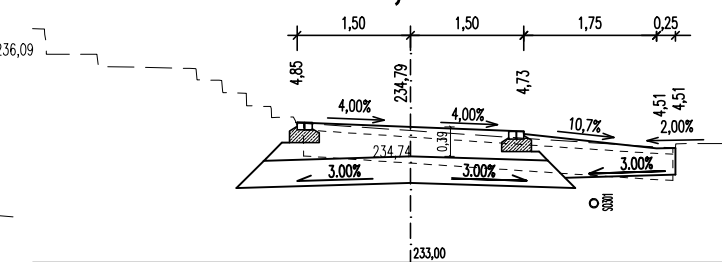
PR: 32
km 0,364 30



PR: 33
km 0,367 77



PR: 34
km 0,371 59



V6

PR: 1 - 7

